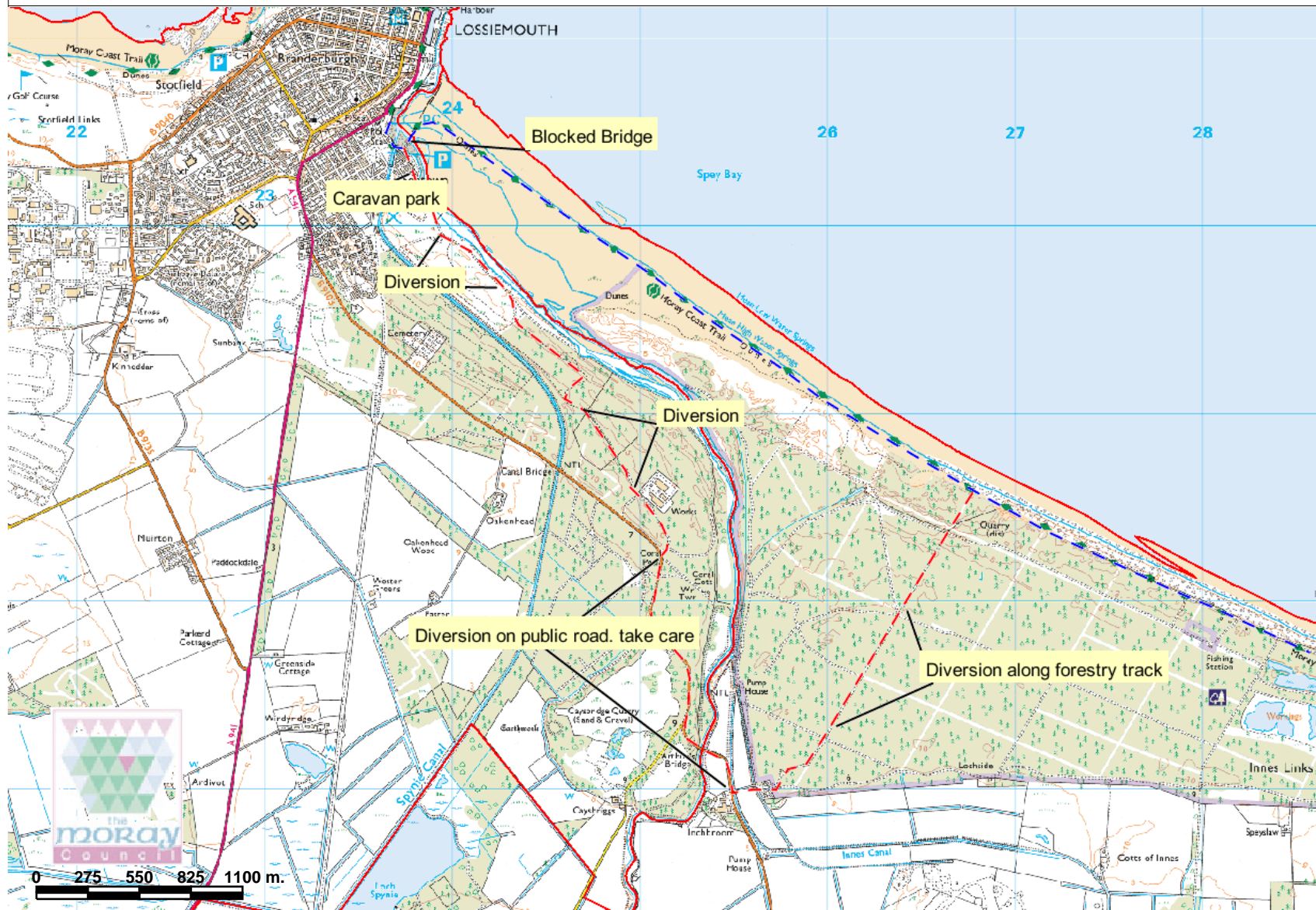



# Moray Coast Trail Diversion, Lossiemouth




## Legend

 Wards 2017 (Moray)



Scale: 1:31,363



0 275 550 825 1100 m.



PROHIBITED FOR THE USE WITH PLANNING APPLICATIONS © Crown copyright and database rights 2017 Ordnance Survey 100023422 The Moray Council

Notes: The River Lossie bridge is closed due to unsafe deterioration. Please follow the indicated diversion for the Moray Coast Trail. Please take care as the diversion is unsigned and partly is routed along a busy public road with no pavement.